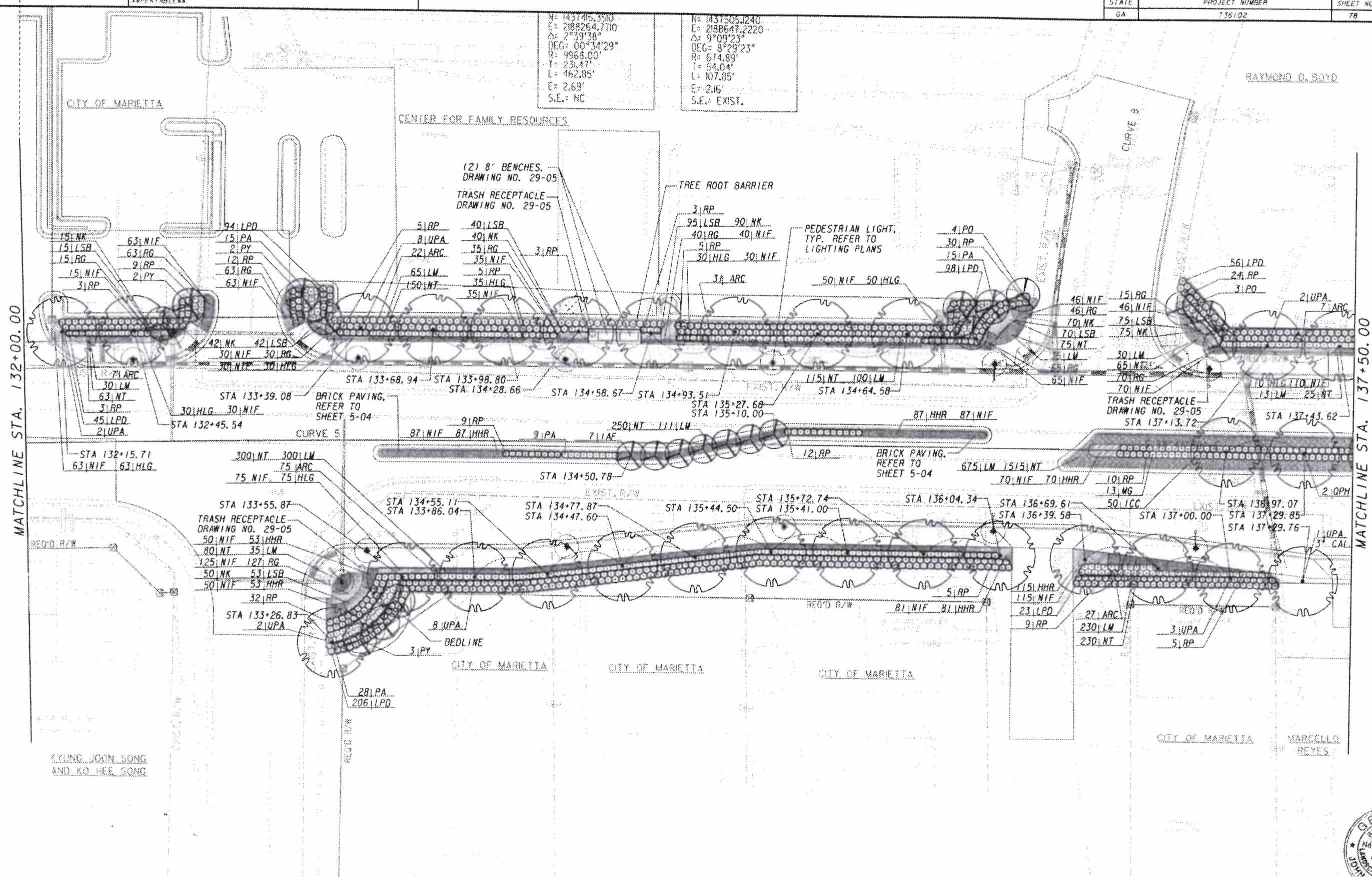


N= 143745.3500
 E= 288264.7710
 Δ= 2°34'38"
 DEG= 00°34'29"
 R= 9968.00'
 L= 462.85'
 E= 2.63'
 S.E.= NC

N= 1437505.1240
 E= 288264.2220
 Δ= 9°09'23"
 DEG= 8°29'23"
 R= 674.89'
 L= 107.85'
 E= 2.16'
 S.E.= EXIST.



PROPERTY AND EXISTING R/W LINE	---
REQUIRED R/W LINE	---
CONSTRUCTION LIMITS	---
EASEMENT FOR CONSTR & MAINTENANCE OF SLOPES	▨
EASEMENT FOR CONSTR OF SLOPES	▩
EASEMENT FOR CONSTR OF DRIVES	▧

BEGIN LIMIT OF ACCESS.....	BLA
END LIMIT OF ACCESS.....	ELA
LIMIT OF ACCESS	---
R/W AND LIMIT OF ACCESS	---
EXISTING R/W LINE	---
FULL DEPTH PAVEMENT	---

ATKINS

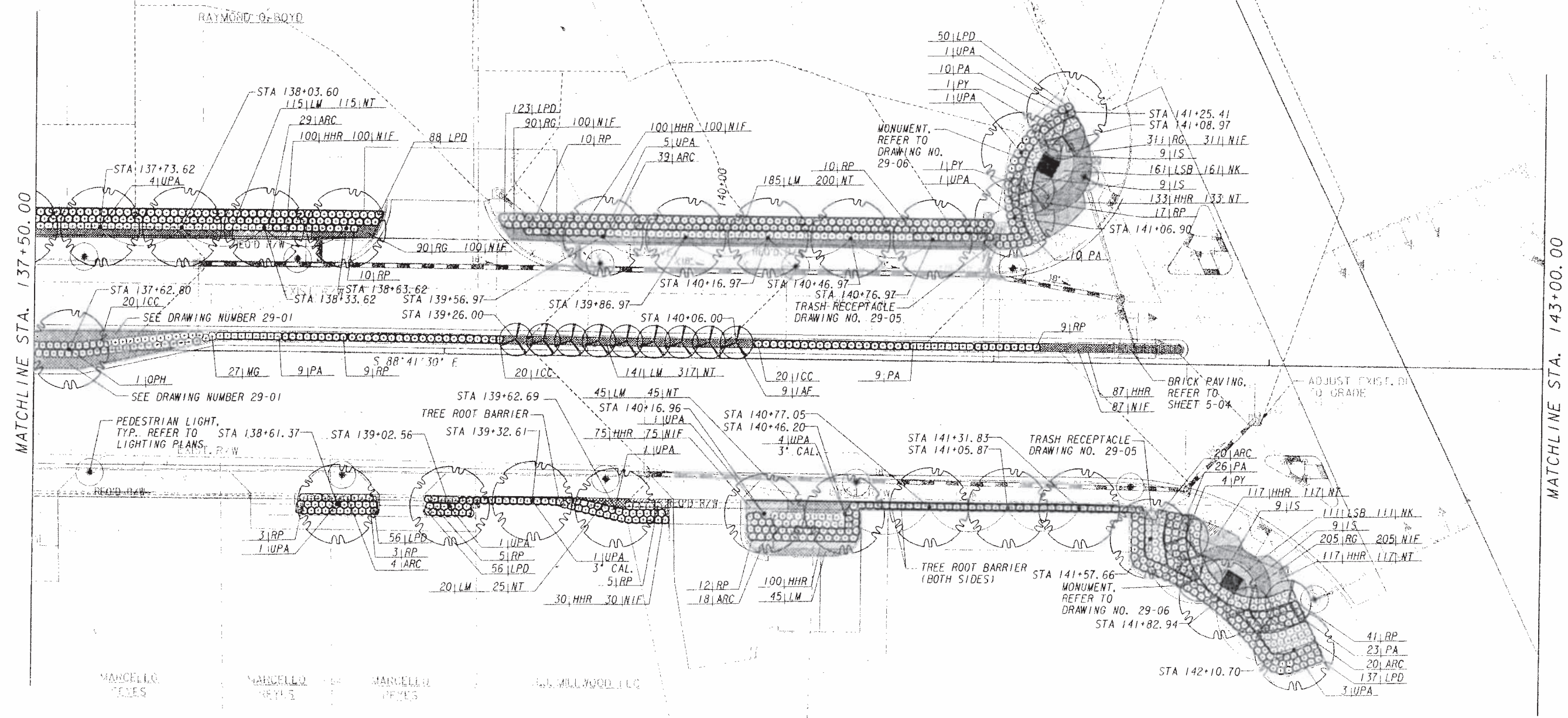


REVISION DATES	
1-28-13	

CITY OF MARIETTA, GEORGIA	
OFFICE:	LANDSCAPE PLANS
ROSWELL STREET IMPROVEMENTS	PHASE 1
UPAWD No.	29-01




JOHN STEVE
FREY & PALM
ANDREW ENLY



PROPERTY AND EXISTING R/W LINE	---
REQUIRED R/W LINE	---
CONSTRUCTION LIMITS	---
EASEMENT FOR CONSTR & MAINTENANCE OF SLOPES	▨
EASEMENT FOR CONSTR OF SLOPES	▩
EASEMENT FOR CONSTR OF DRIVES	▧

BEGIN LIMIT OF ACCESS.....	BLA
END LIMIT OF ACCESS.....	ELA
LIMIT OF ACCESS	---
R/W AND LIMIT OF ACCESS	---
EXISTING R/W LINE	---
FULL DEPTH PAVEMENT	---

ATKINS



REVISION DATES	
1-28-13	
4-23-13	

CITY OF MARIETTA, GEORGIA

OFFICE:

LANDSCAPE PLANS

ROSWELL STREET IMPROVEMENTS
PHASE I

DRAWING NO. 29-02

