## EXISTING CONDITION - CHURCH STREET TREE STUDY

AS SHOWN (APPROXIMATE)

**Notes:**

1. XXX

NORTH

CITY OF Marietta GEORGIA

**CHURCH STREET TREE STUDY EXISTING CONDITIONS**

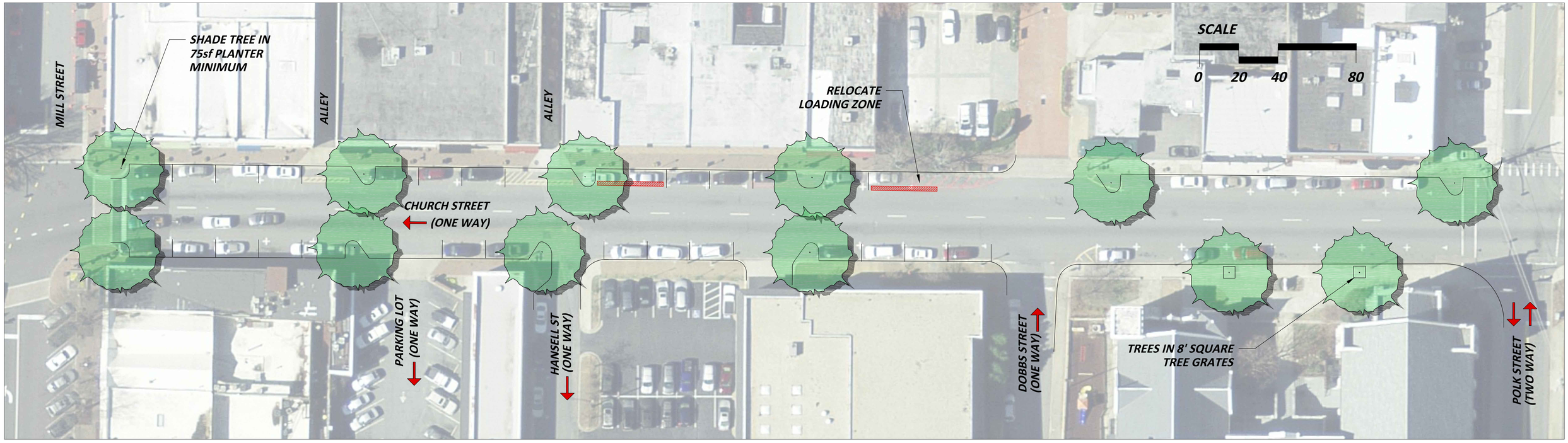


## OPTION 1 - CHURCH STREET TREE STUDY (NO NET LOSS OF PARKING / EXISTING CURBLINE TO REMAIN)

AS SHOWN (APPROXIMATE)

**Notes:**

1. XXX

NORTH

CITY OF Marietta GEORGIA

**CHURCH STREET TREE STUDY OPTION 1**

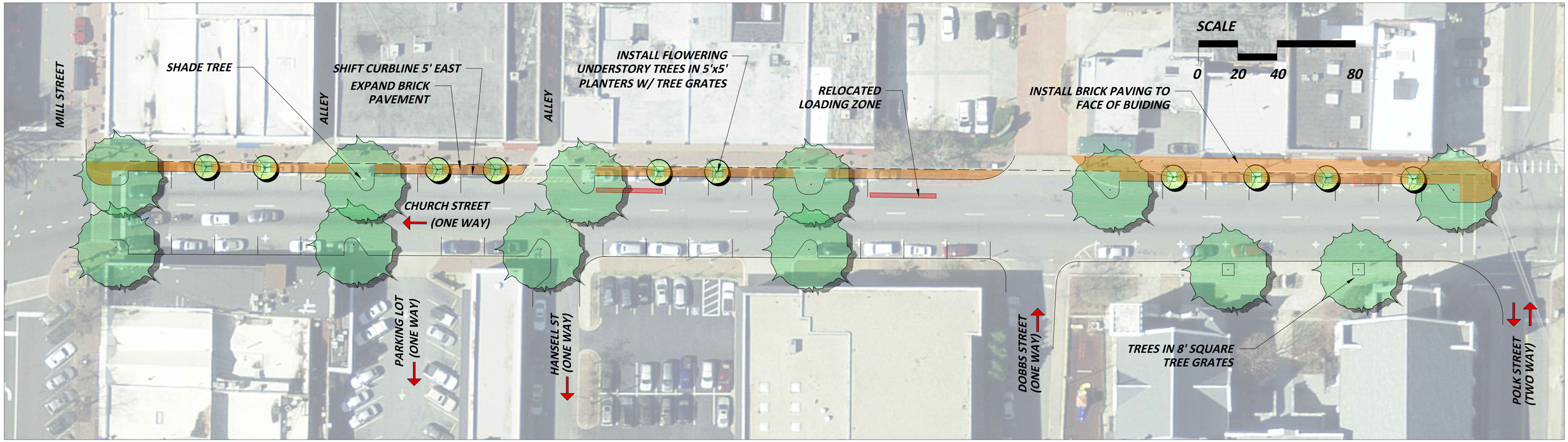


## OPTION 2 - CHURCH STREET TREE STUDY (NO NET LOSS OF PARKING / EXISTING CURBLINE ON WEST SIDE OF STREET RELOCATED)

SCALE AS SHOWN (APPROXIMATE)

**Notes:**

1. XXX

NORTH

CITY OF Marietta GEORGIA

**CHURCH STREET TREE STUDY OPTION 2**

## OPTION 3 - CHURCH STREET TREE STUDY (NET PARKING LOSS 6 SPACES)

*SCALE AS SHOWN (APPROXIMATE)*

**Notes:**

1. XXX

NORTH

CITY OF Marietta GEORGIA

**CHURCH STREET TREE STUDY OPTION 3**

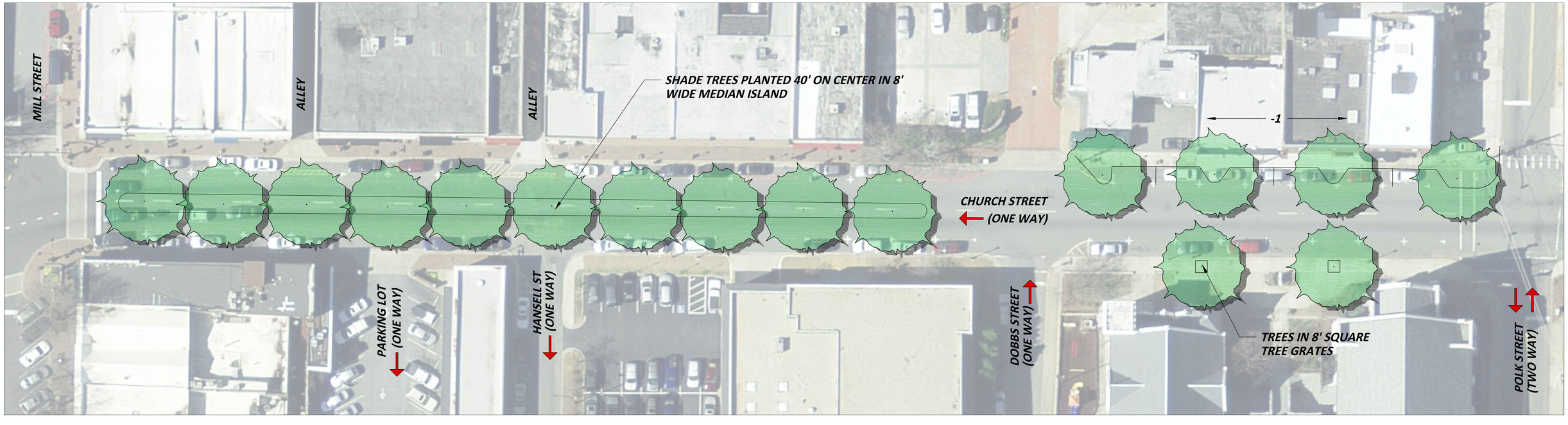


## OPTION 4 - CHURCH STREET TREE STUDY (NET PARKING LOSS 1 SPACE)

*SCALE AS SHOWN (APPROXIMATE)*

**Notes:**

1. XXX

NORTH

CITY OF Marietta GEORGIA

***CHURCH STREET TREE STUDY OPTION 4***